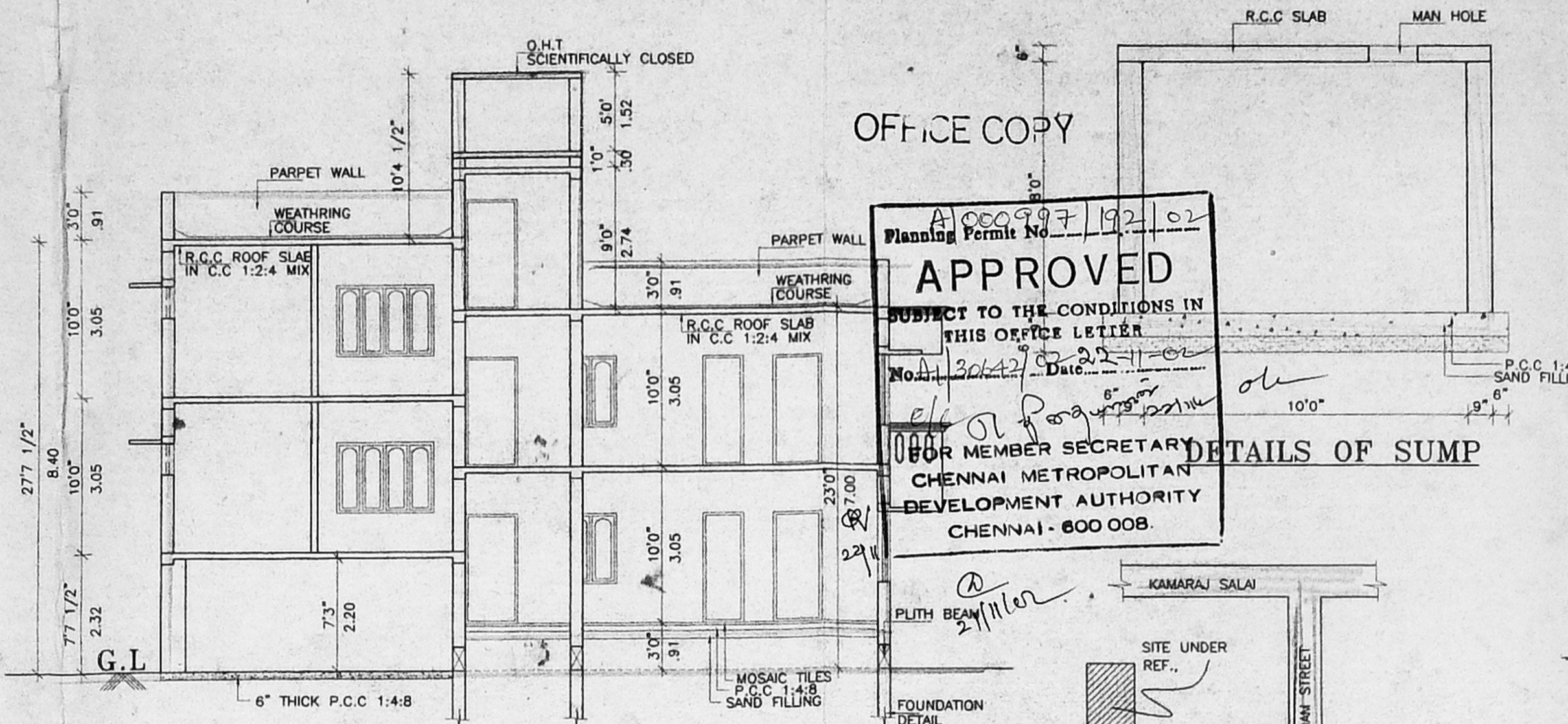


ELEVATION

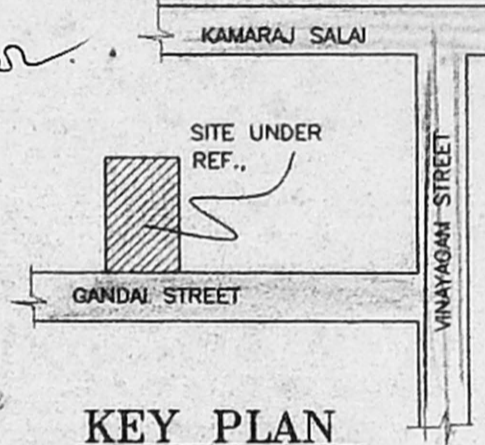


SECTION ON "V N"

OFFICE COPY

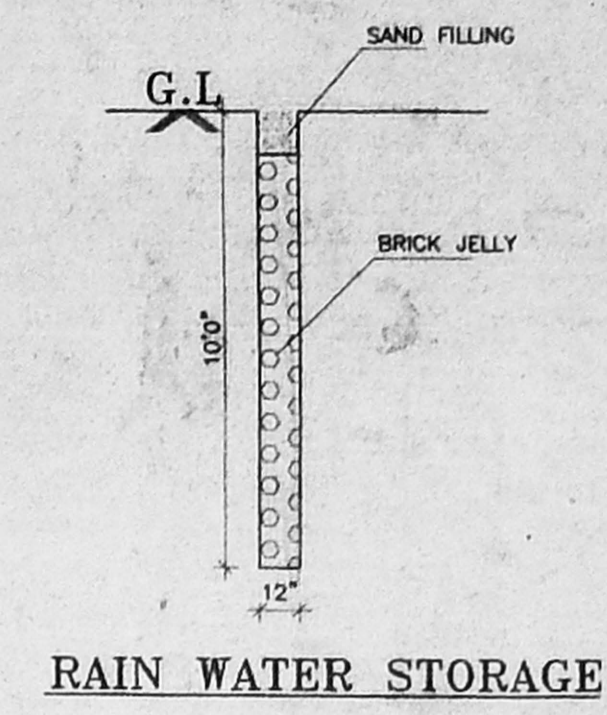
APPROVED
 SUBJECT TO THE CONDITIONS IN THIS OFFICE LETTER
 No. A/30642/2002 Date 02/11/02
 FOR MEMBER SECRETARY
 CHENNAI METROPOLITAN DEVELOPMENT AUTHORITY
 CHENNAI - 600 008.

DETAILS OF SUMP

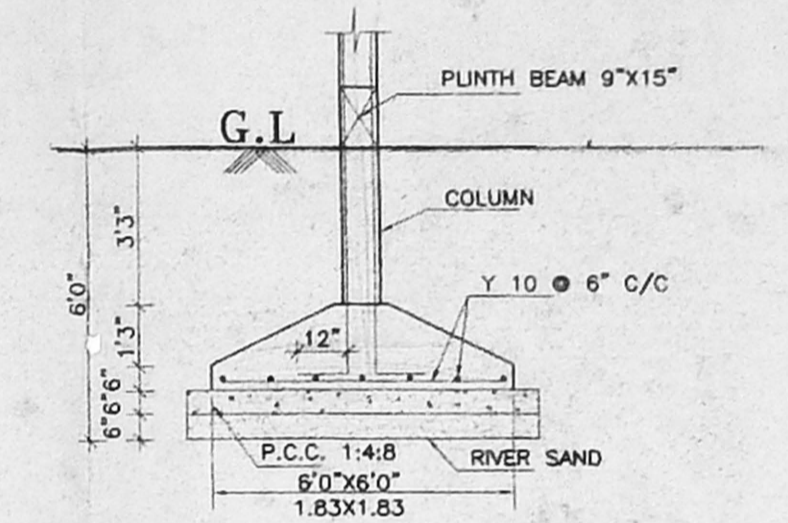


KEY PLAN

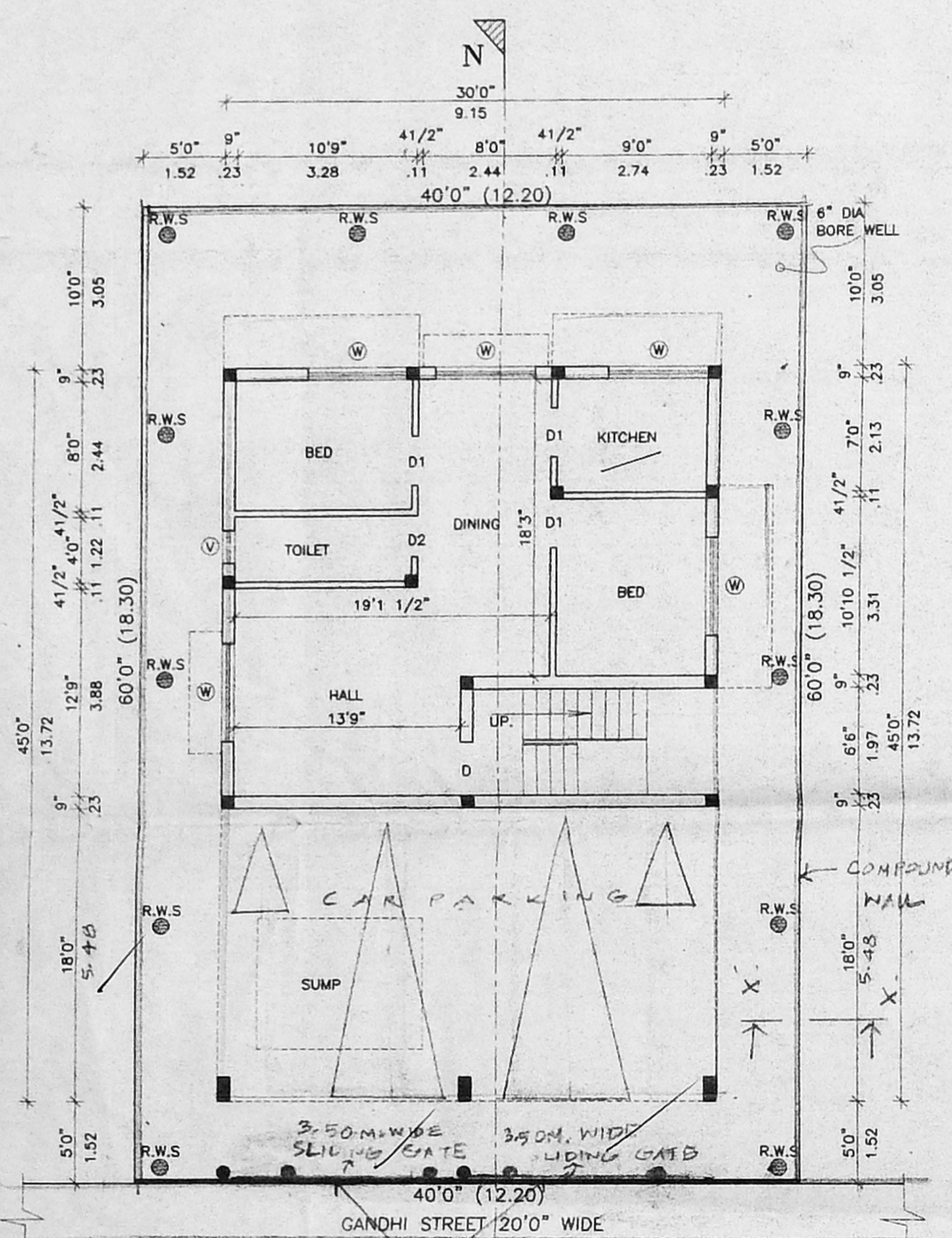
NOT TO SCALE



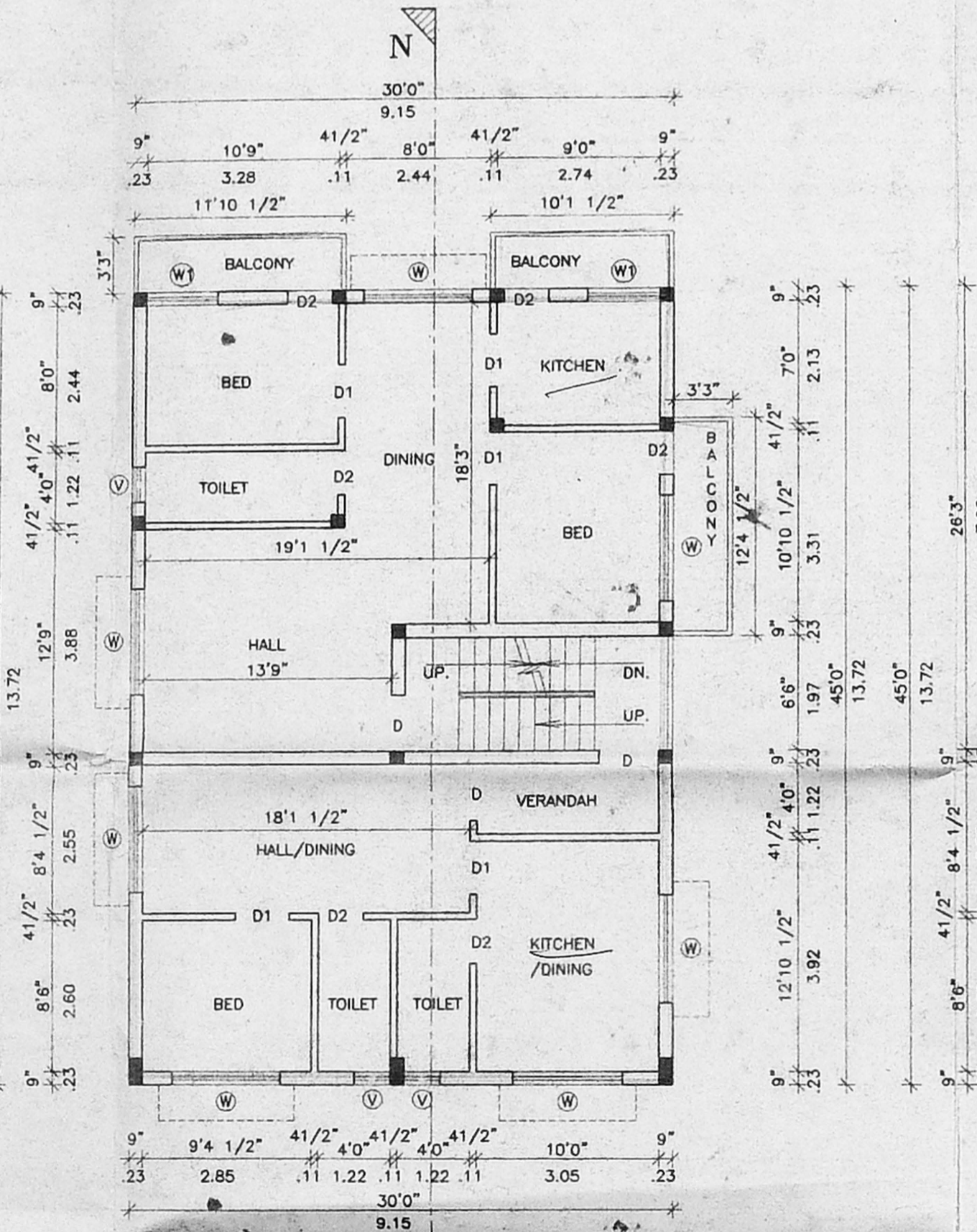
RAIN WATER STORAGE



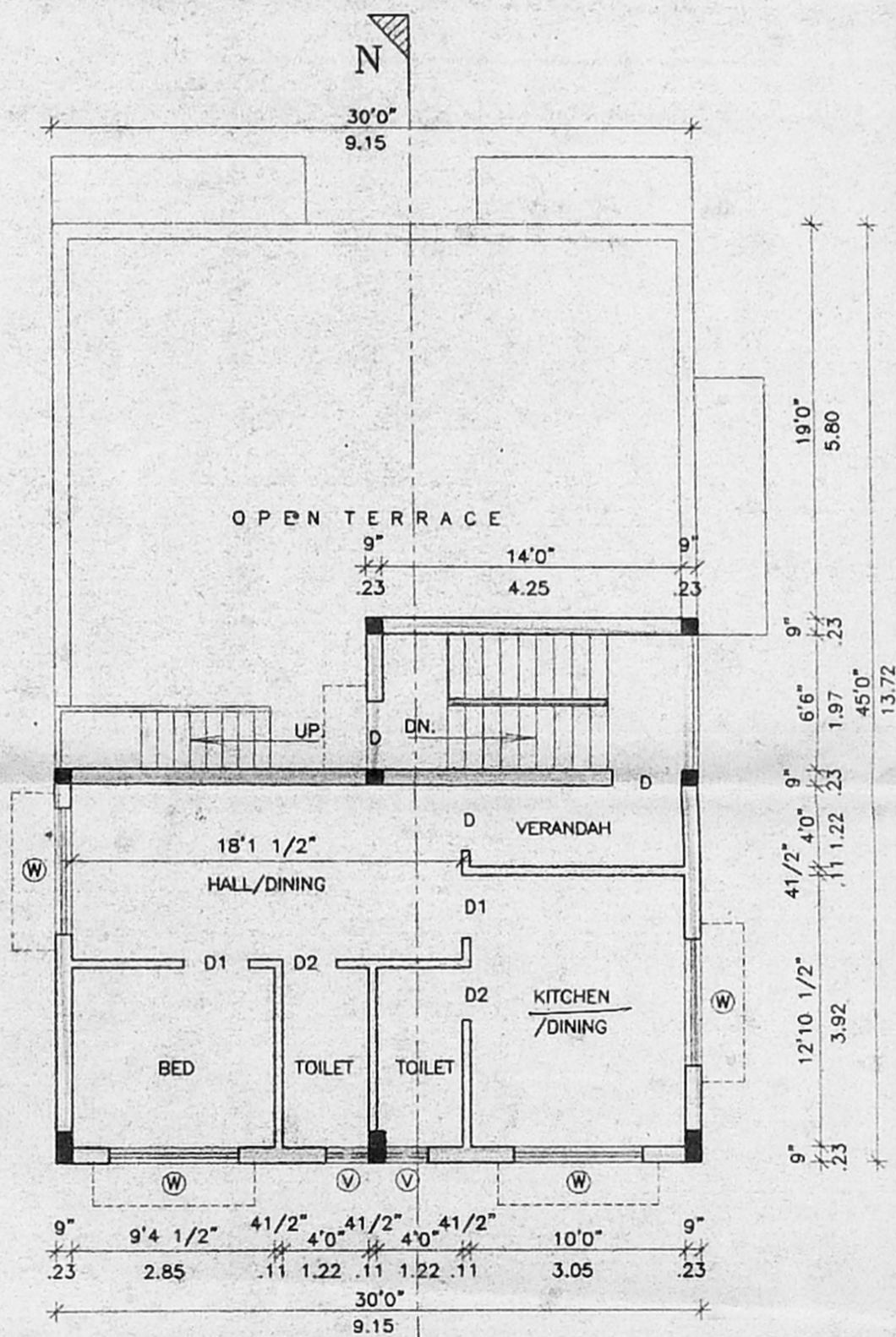
TYPICAL FOOTING DETAIL



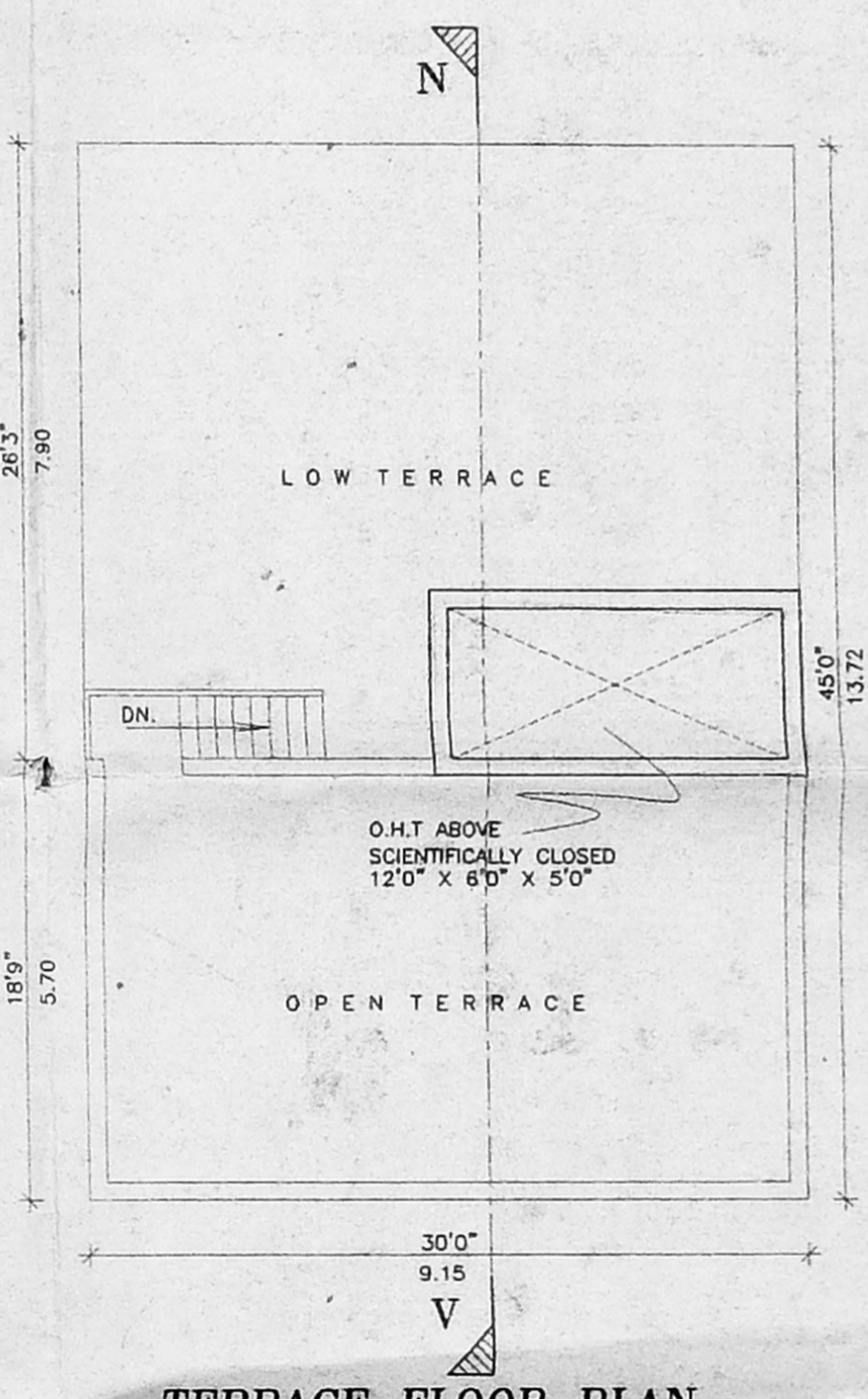
SITE/STILT PARKING & GROUND FLOOR PLAN



FIRST FLOOR PLAN



SECOND FLOOR PLAN ABOVE STILT



TERRACE FLOOR PLAN

PLAN SHOWING THE PROPOSED CONSTRUCTION OF A RESIDENTIAL BUILDING AT DOOR NO. 6, PLOT NO. 24, GANDHI STREET, VIRUGAMBAKKAM, CHENNAI - 97.
 S.NO. 18/1D1A1A (as per patta), S.NO 18/1 (as per document), T.SNO. 60, BLOCK NO. 27 OF VIRUGAMBAKKAM VILLAGE, DIVISION NO. 65, ZONE V.
 SCALE - 1" = 8' 0" (1: 100)

JOINERIES:

D	DOOR	4'0" X 7'0"
D1	DOOR	3'0" X 7'0"
D2	DOOR	2'6" X 7'0"
W	WINDOW	6'0"
W1	WINDOW	4'0" X 6'6"
V	VENTILATOR	2'0" X 2'0"

AREA STATEMENT:-

	SQ. MT
PLOT EXTENT	223.04
GROUND FLOOR	75.27
FIRST FLOOR	136.33
SECOND FLOOR	62.71
TOTAL AREA	274.31
PLOT COVERAGE	61.12 %
F.S.I	1.22
STILT FLOOR	50.18

COLOUR INDEX:-

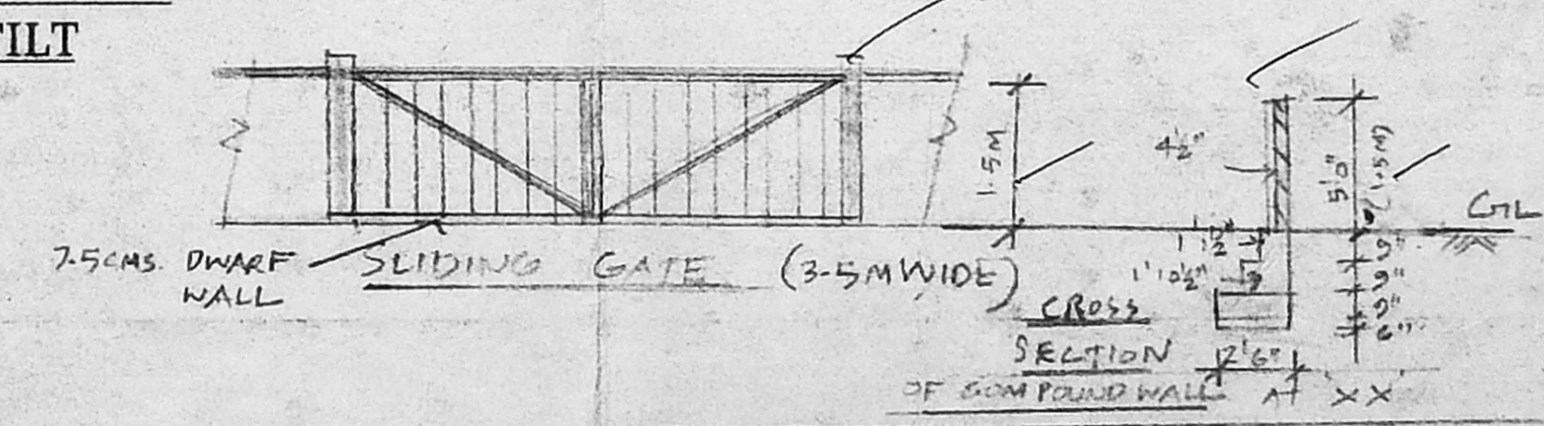
PROPOSED	BOUNDARY
ROAD/STREET	

DRAWN: GSK DATE - 15.10.02
 FILE NAME: COR 98

OWNER:-

LICENSED SURVEYOR:-

A. Anurachalam, D.C.E.,
 THIRUMALA PLANNERS
 CONSULTING CIVIL ENGINEER
 LICENSED SURVEYOR (L.S. NO. 9
 NO. 223/A, PALANI ANDAVAR KOIL STREET
 VADAPALANI, CHENNAI - 600 026.



7.5M DWARF WALL SLIDING GATE (3.5M WIDE) CROSS SECTION OF GROUND WALL AT XX